



## MY NEIGHBOURHOOD



AGENDA ITEM NO. 6

### Bishopston, Cotham, Redland NEIGHBOURHOOD PARTNERSHIP

Monday 18th June 2012

**Report of:** Andrew McGrath – Communities & Neighbourhoods

**Title:** Area Co-ordinator

**Contact Telephone Number:** 0117 9036436

#### The NP is asked:

- **To note the updates from the recent Forums**
- **To note the update on the NP priorities and to agree any additions and alterations**
- **To note updates relating to the devolved responsibilities of this NP and to discuss and agree a process for ensuring that the S106 allocation with an upcoming deadline is spent**
- **To note update on St John's Primary school – Redland Police Station site**
- **To note the current position regarding the Well Being fund**
- **To note the latest meetings schedule and advise the AC in its updating**

#### 1. Updates from Forums (next page)

# Bishopston Forum

Wednesday 16<sup>th</sup> May 2012

**Chair:** Cllr Willingham

**Attendance:**

- **Residents 38**
- **Councillors** Cllr Bev Knott, Cllr David Willingham  
**Neighbourhood Police team** PC Derek Black

**Officers:**

- Andrew McGrath Area Co-ordinator

**Date of Next Forum:** 7-9.00pm Wednesday 5<sup>th</sup> September 2012 Ashley Down Primary School (Brunel Fields site) Gate 2 City of Bristol College site, Ashley Down Road, BS7 9JT

---

This meeting provided an opportunity for residents to listen to and comment on the proposals to redevelop the County Cricket Ground. The developers' representatives gave a short presentation and took questions from residents. The main issues of concern related to parking, lack of S106 contribution by the developers, access to the site, and possible future developments. Residents were perturbed that the level of consultation had, to date, been poor. The developers talked about the financial risk of the project, and the relatively small financial return they might gain from the project. The Club and the developers apologised if residents felt the level of consultation had been poor. It was reiterated on numerous occasions that most residents wish the club to remain on the site, but are against the development. This was backed-up by Cllr Knott who stated that his investigations showed approximately 80% of local residents were against the development. Planning application submitted 23<sup>rd</sup> March 2012. **Afternote:** Planning permission granted on 30<sup>th</sup> May

Issues raised at or prior to the Forum are listed below

No.	Issue
1	Closure of Happy Lane. What's happening? A sewer collapsed and this has destabilised a building. This will now be demolished by Wessex Water
2	What is happening about 20mph zones in Bishopston? Request to be a pilot has already been submitted to the Executive Member. We are awaiting a response
3	20MPH is too slow. How about 25mph? This is unlikely as the authorities don't do speed limits in multiples of 5
4	What about a residents parking scheme? This might be possible in the future. Other schemes have proved to be popular (eg Kingsdown). The idea of a scheme in Bishopston is popular. Straw poll indicated 16-2 in favour
5	Bins in Nevil Road are not being taken in for weeks at a time
6	Bins on Gloucester Road are unsightly. Graffiti, posters
7	Zebra crossing on Kings Drive is in the wrong place. Can't be seen by cars coming down the road.
8	There are too many alcohol outlets on Gloucester Road. What is normal? Licences to sell alcohol are decided by the relevant licensing committee. Need to submit concerns to this committee
9	Why are there so few police officers on the Gloucester Road on a Friday and Saturday night? Because the need for police in the centre is far greater
10	The S106 allocation that will come from the Sainsbury's development at the Memorial Ground should be debated by the Forum.
11	Do we need such a large Sainsbury's? Suggested that if you think it too large, you should object to it formerly
12	Narrowing at the top of Ralph Road is dangerous and difficult for buses. Needs parking restrictions to stop parked cars restricting it even more
13	Parking on drop kerbs outside Horfield Baptist Church, Brynland Ave. This causes issues for dropping off disabled people to church activities.
14	Sunken part of Chesterfield Road - could be drainage pipe. Litter and leaves collect at bottom of Road. Referred to colleagues in Ashley
15	Rubbish in resident's front garden in Cambridge Road - cardboard, wood.
16	More rubbish bins and recycling boxes needed at house in Ralph Rd (8 adults living there)
17	Resident needs to keep large bin or have 2 smaller ones for disposal of clinical waste
18	Food caddy not collected from residence 3 times in 4 month

No.	Issue
	period
19	Noise from residence in Berkeley Rd due to parties on Fri and Sat nights.
20	Cricket ground development, building very big and will cast shadow over playground of Ashley Down Primary School (Brunel Fields site). Also not enough parking or cricket ground. Various consultations to take place
21	Speeding cars in Ashley Down Rd.
22	Speeding cars in Arthur Milton St. This is a private road. Yet to be adopted by BCC.
23	Litter at City of Bristol College, Ashley Down.
24	Festival site on St Andrews Park - anti social behaviour.
25	Dog mess on Horfield Common and dogs not under control.
26	Phone box near Dongola Rd, advertising Coke with Smirnoff (promoting drinking to children as located near school). Complaints should be made to Advertising Standards Authority

# Redland Forum

Wednesday 9<sup>th</sup> May 2012

**Chair:** Nick Clark

**Attendance:**

**Residents:** 22

**Councillors:** Fi Hance, Cllr Sylvia Townsend

**Neighbourhood Police team:** PC Alex Owen, Nadine Horton (PCSO)

**Officers:**

Andrew McGrath - Area co-ordinator

Community Cleansing Officer - Trudy Feeney

**Date of Next meeting:** 7-9pm Thursday 6<sup>th</sup> September, Redland Green Bowling Club, Redland Green

Representatives from May Gurney and Resource Futures attended this meeting and gave a short presentation on the details of their new waste contract. Residents were asked to check out the BCC website for details. They also took questions from the audience. Issues included street cleaning (suggestions for more frequent cleaning of certain streets can be submitted), debris from trees will be cleaned, weed removal is part of the street cleaners duties. Each NP has a steward. They will attend forums if invited. Can NPs influence the service? Yes, suggestions and influence are welcome. Houses not complying with their obligations can be visited.

The meeting then broke in to its carousel format. Issues raised are highlighted below.

No.	Issue
1	Crossing 5 ways junction - traffic coming down Kings Drive, no warning signals (cars too fast) Resident suggests signage or raised crossing so cars need to slow down.
2	Sefton Park Road – overwhelming level of traffic and parking during cricket games. Request for inclusion in policed area for parking during games at Cricket ground.
3	Redland Green Park needs play equipment for age 6 plus
4	Bin men not taking big black bin away when they left small bin. Resident advised to contact BCC Customer Services.
5	Needs to keep big black bin for use as water butt when they are replaced by small bins. Advice sought from Trudy Feeney (Community Cleansing Officer) on keeping the bin and passed onto resident.
6	Parking on drop kerbs outside blue badge holder's house. White line needed either side of drop kerb due to angle of driveway.

No.	Issue
7	Crossing 5 ways junction - traffic coming down Kings Drive, no warning signals (cars too fast) Resident suggests signage or raised crossing so cars need to slow down.
8	Sefton Park Road – overwhelming level of traffic and parking during cricket games . Request for inclusion in policed area for parking during games at Cricket ground.
9	Redland Green Park needs play equipment for age 6 plus
10	Bin men not taking big black bin away when they left small bin. Resident advised to contact BCC Customer Services.
11	Need to keep big black bin for use as water butt when they are replaced by small bins. Advice sought from Trudy Feeney (Community Cleansing Officer) on keeping the bin and passed onto resident.
12	Public toilets needed on Redland Green
13	Resident requests to see plans for police station at Lower Redland Rd.
14	Cycle theft
15	Shop theft at McColls – Gloucester Rd seen as an easy target.
16	Speedwatch needed in the area.
17	Bus lane in Whiteladies Rd – when is it going to be instigated.
18	Redland Police Station School. Parking concerns as parking already difficult.
19	Bus lane on Cheltenham Rd from Arley Hill to Cotham Brow. Why can't the bus lane end earlier to allow extra lane for traffic turning left into Cotham Brow?
20	Cheltenham Rd Pipe & Slipper pub – illegal parking.

# Cotham Forum

Monday 14<sup>th</sup> May 2012

**Chair:** Cllr Anthony Negus

**Attendance:**

**Residents:** 35

**Councillors:** Anthony Negus

**Neighbourhood Police team:** Sgt Ben Sill

**Officers:**

Farhan Ahmed Neighbourhood Development Officer

Andrew McGrath Area co-ordinator

**Date of Next meeting:** Tuesday 4<sup>th</sup> September Charnwood House, North Bristol Post 16 Centre, 30 Cotham Park, Cotham

---

Main topic of conversation was Whiteladies Road (GBBN) works. There is a review to be held soon. Issues included several complaints about the road being narrowed. Cllr Negus explained the theory. Crossing the road is made safer because it is narrower. This has possibly been overdone. It was pointed out that the number of lanes is no less, just their narrowness. There were concerns expressed regarding safety of cyclists wishing to turn right from Whiteladies Road (WLR). The road is so narrow, they feel unsafe waiting in the middle of the road. The meeting was told that the works on WLR are not yet complete. No signage relating to the bus lanes and parking have been put up yet. They are not enforceable until there is signage. Some concerns will be addressed when the works are complete. Concern was expressed about a review and safety audit being held before the works are complete. This doesn't seem sensible.

There followed a discussion on street furniture. Some object to it, others believe it has a value if it stops cars mounting the pavement and parking dangerously.

Restricted parking has been planned with a view to getting turnover at the local shops. Retailers are keen on this. Build outs for bus stops are intentional.

Apparently they speed traffic up. This will be proved once the oyster cards are introduced. Traffic from Henleaze to Triangle has apparently speeded up by 7 minutes during rush hour since the works were done.

On a positive note, most residents agreed that the WLR looks lovely. The trees and road works have significantly improved its appearance.

Issues still to be decided: Is Cotham Hill getting parking meters? Why spare lane coming in to the city near the BBC building?

Issues raised at the forum are below

No	Issue
1	Hampton Lane - Cannabis use witnessed. Police to check this
2	Whiteladies Road bins. Their size is too small. Litter as a result of their being full too quickly
3	Gloucester Road - issues with commercial waste operators' waste bins, refuse stays for weeks without being collected. Enforcement Officer to check this out.
4	Obstruction of pavements from Hampton park to Corner of Cotham Hill with A boards. Upcoming walkabout can be used to provide information to shops
5	Pavement on Cotham Hill, 10 slippery paving stones outside burger king. Highways to check
6	Cotham Gardens - dog poo bins needed, 2 bins lost, replacement need. <i>Note:</i> There are 3 bins in Gardens. These can be used for dog poo and other litter
7	Frequency of emptying Bins at Cotham Gardens not enough – Officer to look into this.
8	From the polish church to the Arches, issue with fly tipping, and bins
9	BT not cleaning phone Boxes any more
10	School children at Redland station misbehaving
11	Cheltenham Road is a mess. Can it be reviewed?

## 2. NP Headline Priorities

The NP has a number of priorities that have been agreed by residents via a number of events and activities since 2010. The NP now wishes to appraise how it has performed against each of these priorities. This will allow it to both focus on areas it hasn't made significant progress on, and to consider developing new priorities, if it feels it's made good progress. Listed below are the agreed priorities and what activities have been undertaken to achieve them. The NP is asked to **discuss and provide direction** on how it should progress with these priorities

### Parks and Green Spaces

**The Neighbourhood Partnership would like clean, well-maintained parks and green spaces that are well used by local people. Residents also want to have a say on what happens to local green spaces in the future.**

#### Achievements:

- The main task of the Parks and Green Spaces Group has been to agree the Area Green Space Priorities for the NP. This work has been co-ordinated via representatives of the four identified Parks Groups in



## **Parks and Green Spaces**

the NP (Cotham Gardens, St Andrews, Horfield Common, Redland Green) area.

- Numerous Well Being grants have been provided for enhancement of green spaces and improvements to the natural environment. In 2011/12 there was £8,890 spent or allocated to the enhancement of the natural environment
- Bins provided for Redland Green

### **Still to do:**

- Long term AGS priorities. This work still needs to be completed. Once the new Area Environment Officer is in place, this work will be prioritised
- Expenditure of allocated S106 funding (approx £28k) on parks and green spaces in the NP area
- Bishopston Councillors have applied for BCC Capital Bid money to perform improvements to the Ardagh Sports area and the Bishopston part of Horfield Common. The successful bids will be announced after the Cabinet meeting in June or July. If successful, this work to be overseen by the NP
- St Andrew's Park may have a tree-planting plan developed by the Parks team.

## **Traffic and Sustainable Transport**

**The Neighbourhood Partnership would like improvements to public transport and traffic management, including some parking controls. We would also like safer streets for pedestrians & cyclists.**

### **Achievements:**

- Successful allocation of the NP's Minor traffic schemes budget each year for past 3 years. Numerous projects agreed and completed including A new zebra crossing on Kings Drive provided by the NP, after many years of campaigning by local people
- Cotham Residents' Parking Scheme. The NP has led local discussion on this project, which is now in its final consultation phase. It has met with considerable local support
- Speed Watch. Well established and growing. This programme now has over 30 volunteers over the 2 neighbouring NPs. Over 2,000 cars have been checked in over 20 roads. To date 25 drivers have been sent warning letters regarding their speed. The number of requests for speed watch is growing at each Neighbourhood Forum.
- The NP has taken a strong lead in ensuring resident concerns relating to

## **Traffic and Sustainable Transport**

traffic and parking issues at the new St John's Primary School build at Redland Police Station, are listened to. The NP has hosted a public consultation meeting and has acted as a conduit for local residents. This work is on-going

- The Neighbourhood Forums have provided an opportunity for residents to discuss concerns relating to the Greater Bristol Bus Network development on Whiteladies Road. There is still the opportunity to influence an upcoming review
- The Bishopston Forum promoted a recent public consultation on waiting and parking restrictions in the Ashley Down Road area. The scheme has now been adopted and introduced

### **Still to do:**

- Cycling on pavements. This is a regularly highlighted issue for residents. The police are able to deal with problems if they are present, and occasionally mount operations to deal with cycling offences. However, there has been little co-ordinated work. It is acknowledged that this is a city-wide problem, and a strategy is being drawn up to tackle it.
- Pothole reports, despite frequent requests, are generally not forthcoming. The NP would like to see evidence of how pothole reporting is dealt with
- Pothole and pavement hazard reports need to be made available to NPs to ensure action is taken, where needed
- The NP has requested that it be a pilot area for the introduction of 20mph speed limits, when the programme is rolled out across Bristol
- Carriageway Surface Dressing and Footways budgets have reverted to BCC Highways. Monitoring required

## **Equalities Communities**

**The Neighbourhood Partnership supports projects and activities that encourage & enable:**

- **All people to feel safe in public spaces**
- **An increase in provision and facilities for older people, and young people and those facing disadvantage**
- **Better relations and communication between students and residents**
- **Neighbourliness within the community**

### **Achievements:**

- The NP has best been able to improve community relations via its Well Being process. Projects supported to date by the BCR NP include

## **Equalities Communities**

expenditure of a dedicated fund (£4,500) on activities for older people. This provided social activities for local older people, travel costs for people who have mobility problems, gardening club, and equipment for social activities

- The NP has provided significant funding to projects for younger people and students in the last year, including funds to scout groups, youth clubs and toddlers groups. The fund has also enabled a project to encourage more responsible removal of waste and rubbish from student dwellings
- The NP has taken a strong strategic lead in re-shaping the community safety input for the area. A burglary Action Plan has been introduced for Cotham and Redland, with particular emphasis placed on providing advice to students.
- NDOs make numerous visits to community organisations in the NP area. This provides an opportunity for people to discuss local issues and raise concerns, who are unable to attend the Forums

### **Still to do:**

- Develop its work with older people. Councillors, reps and officers have performed some preparatory work to enable the NP to work more effectively with older people but have, as yet, been unable to undertake specific work. It is intended that the NDOs will have this in their work plans for the coming year
- Develop its work with younger people. Other than visits to schools and voluntary groups, the NP has been unable to develop its work with this important group of residents. The NP has a stated wish for more involvement from younger people, and needs to develop a programme to enable this
- Improve lighting in parks to make them more welcoming and accessible
- Address problem cyclists – a common problem in the area
- Address ASB issues particularly regarding the Gloucester Road and Whiteladies Road
- The NP has a permanent seat for a Bristol University students' rep. This has proved occasionally fruitful, but needs to be developed

## **Improve the Local Environment / Street Scene**

**The Neighbourhood Partnership would like a healthy, clean, tidy and well-maintained environment.**

**This includes:**

- **Improvements to the accessibility and appearance of the Gloucester Road**
- **Reduction of graffiti and fly-posting across the area**
- **Planting and maintenance of trees and shrubs where possible and appropriate**

**Achievements:**

- The NP has a comprehensive tree plan for new trees in the area. Close to 100 have been planted over the last 3 years. Comments on the tree proposals for the developments at the Memorial Ground and the County Cricket Ground have been submitted. Extra trees have been planted on Ashley Down Road
- The Gloucester Road Street Scene Group has made numerous improvements to the Gloucester Road in the first of its 2-year project cycle. There has been significant improvement in the appearance of the road, with hundreds of properties being cleaned and thousands of illegal posters being removed. This work is due to continue until the end of March 2013
- A waste doctor programme used in the area to encourage students to deal with their waste appropriately. This has now been rolled out across the city
- Trees saved in the (now) public space at the entrance to Friary Road – This should go under the tree bit?

**Still to do:**

- More volunteers to ensure the continuation of the Gloucester Road project after March 2013. This needs to be managed by the incoming Area Environment Officer
- And possibly its expansion to other parts of BCR
- The NP has the target of increasing the tree canopy in BCR from its current percentage of 13.2% to 18%. Bishopston has a particularly low canopy percentage (10.1%). (Tree Group provides regular updates).
- To approve and fund the 23 new trees sites. It is envisaged that the cost of these trees will be met via a combination of local sponsorship, S106

## Improve the Local Environment / Street Scene

and the BCR Well Being Fund.

- The Gloucester Road Street Scene Group is developing a plan to undertake £30k of improvements on the Promenade stretch of the Gloucester Road. It will complete this project by the end of March 2013

## Other Neighbourhood Partnership Priorities

- **Improve relations and communication between local businesses and residents.**

**Still to do:** A recent NP project (under the auspices of the Gloucester Road Project) has started to bring together traders on the Gloucester Road. A very positive meeting was held in November that identified numerous issues effecting businesses. These particularly relate to issues of parking and traffic. The BCC officer attending has taken away a number of actions. This work is developing

- **Support the small business community.**

**Still to do:** See above re Gloucester Road. The NP (with partner NP) has allocated £15k (rising to a possible £20k) to employ a temporary officer to work with traders on Whiteladies Road and Cotham Hill. This community/business development worker will be employed for at least 6 months. They will support and encourage small businesses to thrive in an area where restaurants and bars have become more dominant. The NP wishes to have a local business rep sitting as a full member on the NP

- **Promote local arts where it is likely to appeal to a wide section of the community.** No progress to report

- **Support the development of community facilities and activities.**

**Achievements:** The NP has given out several grants totalling more than £5k that encourage community activity. Examples include £2,500 to Friends of Horfield Common to refurbish their toilets (note: this project not yet completed) and £1,555 to Tango West to improve their community rooms.

**Still to do:** Dedicated community work is needed to enable some projects to develop. The NDOs will need to have this added to their work plans if it is to happen

- **Encourage food sustainability e.g. the amount of locally grown / bought food, including the use of allotments.**

No progress to report

## Other Neighbourhood Partnership Priorities

- **Promote the provision of primary school places to meet local need.**

**Achievements:** The Neighbourhood Forums has provided residents of Redland and Bishopston wards with the opportunity to discuss the burgeoning Primary School places problem in the NP area. Since the announcement of the extension of St John's Primary school in to the Redland Police Station site, The NP has provided 2 opportunities for local residents to have their say on the proposed traffic measures for the school

**Still to do:** The population spike that has led to the need for new school places is set to continue. The NP needs to continue to be a channel for the concerns of parents of Pre-School children.

### 3. Devolved budget updates

#### Clean and Green

The Neighbourhood Partnership has an allocation of **£1,500** per annum under this budget. The NP is asked to discuss what projects/works it would like to allocate this year's budget to. The budget is under the management of the Area Environment Officer but is a devolved budget under the control of the NP.

#### S106

Section 106 allocations are now made by the NPs, working with officers from the relevant teams. As can be seen in the table below, there are 4 allocations that are of relevance to this NP. There are 2 Parks allocations. The allocation of **£8,683.19** must be spent within 1 mile of the development at 288 Gloucester Road. Parks and green spaces within the NP and within 1 mile include (our) part of Horfield Common, Redland Green and St Andrew's Park. Similarly, the new allocation of **£19,384.49** is for the provision of improvements to parks and open spaces within 1 mile of 148-156 Gloucester Road (Pigsty Hill). This includes all four parks identified in the BCR Green Space Priorities document.

The expenditure of these allocations should be undertaken in reference to the Area Green Space priorities for the NP. The NP is asked to **agree** a process for spending/allocating all of the S106 allocations but is especially asked to give direction to the Area Co-ordinator (in the absence of an Area Environment Officer) regarding the **£8,683.19** allocation, as it has a termination date of 31<sup>st</sup> January 2013. The NP is urged to agree a process for choosing where the money should be spent and on what. The Parks Group could possibly be tasked with this.

The provision of **£4,590.00** is for tree replacement in the vicinity of the new office block development at the top of Redland Hill. The NP may wish to liaise with the BCC Tree Officer on this matter.

The allocation of **£63,817.98** has been allocated to provide improvements to community facilities within the (previous) Sefton Park youth centre. Officers are currently renegotiating the use of this allocation with the developers, with a view to allocating it to the refurbishment of the scout premises in Bartholomew Road, directly behind the previous Sefton Park Youth Centre. The scout hut is located in Ashley ward, although the S106 was generated from within the BCR NP area.

## Bishopston, Cotham and Redland Neighbourhood Partnership

### Devolved Section 106 monies held as at 31 March 2012

Permission / Site / S106 Code	Contact Officer	Current Contribution Value	Date to be Spent / Committed	Purpose of Contribution
<b>Parks</b>				
06/02256 / 288 Gloucester Road, Bishopston / ZCD...677	Colleen Bevan (Parks Services Manager)	<b>£8,683.19</b>	31 Jan 13	The provision of improvements to Parks and Open Spaces within one mile of 288 Gloucester Road
10/04509 / Redland House, Redland Hill, Redland / ZCD...A04	Colleen Bevan (Parks Services Manager)	<b>£4,590.00</b>	28 Sep 16	The provision off-site replacement tree planting in the vicinity of the development
10/00101 / 148 to 156 Gloucester Road, Bishopston / ZCD...A37	Colleen Bevan (Parks Services Manager)	<b>£19,384.49</b>	11 Jan 17	The provision of improvements to Parks and Open Spaces within one mile of 148 to 156 Gloucester Road
<b>Other</b>				
00/02850 / City of Bristol College Site, Ashley Down Road, Ashley Down / ZCD...944	John Bos (Community Buildings Officer)	<b>£63,817.98</b>	30 Sep 13	The provision of improvements to the community centre facilities located at the existing Sefton Park Youth Centre or such other organisation as may be running the Youth Club facility located there in order to serve the needs of the development

#### 4. Public Consultation – St John’s Primary School Redland Police Station site

On 22<sup>nd</sup> February 2012 the NP organised an extra consultation meeting for residents living near to the proposed school site in Redland Police Station. The idea of the meeting was to address specific concerns relating to traffic and parking issues as a result of the change of use of this building. This meeting was very well attended and generally appreciated by residents.



A final information session has since been held (Monday 28<sup>th</sup> May) to enable residents to ask questions regarding the proposed traffic schemes. Approximately a dozen residents dropped in to this session and had detailed discussions with NP members. This session was appreciated by attendees. The closing date for the statutory consultation was 8<sup>th</sup> June.





The St John's CE VC Primary School Website (web address: [www.st-johns.bristol.sch.uk](http://www.st-johns.bristol.sch.uk)) is very good at providing updates on progress on the site's development.

## 5. Well Being Update

The breakdown of last year's Well Being expenditure is set out in the Annual Business Report. The unallocated/unspent amount carried forward from 2011/12 is £6,017.51. This is added to the start of year allocation of **£30,000**, leaving a total amount to allocate this year = **£36,017.51**

The NP is asked to note that under-spends are unlikely to be allowed to carry forward next year, making it important that all the Well Being funds are spent or allocated. As the NP successfully spent or allocated over £50k last year, this hopefully shouldn't be a problem. The Well Being fund has 2 closing dates this year – 11<sup>th</sup> June and 22<sup>nd</sup> October. In the event of possible under-spend, the NP will need to consider how it wishes to allocate its funds.

## 6. Meeting Schedule

	<b>Meeting round 1 2012/13</b>	<b>Meeting round 2 2012/13</b>	<b>Meeting round 3 2012/13</b>	<b>Meeting round 4 21012/13</b>
<b>Neighbourhood Partnership / Committee</b>	7.00pm Monday 18 <sup>th</sup> June Venue tbc	7.00pm Monday 22 <sup>nd</sup> October Venue tbc	7.00pm Monday 21 <sup>st</sup> January Venue tbc	7.00pm Monday 25 <sup>th</sup> March Venue tbc
<b>Neighbourhood Partnership Pre meeting</b>	4.00pm Monday 11 <sup>th</sup> June Brunel House	4.00pm Monday 15 <sup>th</sup> October Brunel House	4.00pm Monday 14 <sup>th</sup> January Brunel House	4.00pm Monday 18 <sup>th</sup> March Venue tbc
<b>Informal Neighbourhood Partnership meeting</b>	5.00pm Wednesday 2 <sup>nd</sup> May venue tbc	5.0pm Tuesday 24 <sup>th</sup> July venue tbc	tbc	tbc
				
Bishopston Forum	7.00pm Wednesday 16 <sup>th</sup> May Venue tbc	7.00pm Wednesday 5 <sup>th</sup> September Brunel Fields School	7.00pm Tuesday 11 <sup>th</sup> December Mem ground (provisional)	7.00pm Tuesday 12 <sup>th</sup> February Venue tbc
Cotham Forum	7.00pm Monday 14 <sup>th</sup> May Charnwood Hs	7.00pm Tuesday 11 <sup>th</sup> September Charnwood Hs	7.00pm Thursday 6 <sup>th</sup> December Tyndale's BC (provisional)	7.00pm Thursday 14 <sup>th</sup> February Venue tbc
Redland Forum	7.00pm Wednesday 9 <sup>th</sup> May Venue tbc	7.00pm Thursday 6 <sup>th</sup> September Redland Green Bowls Club	7.00pm Wednesday 5 <sup>th</sup> December Cairns Road BC (provisional)	7.00pm Thursday 21 <sup>st</sup> February Venue tbc
Well Being Panel	9.15am Thursday 24 <sup>th</sup> May Venue tbc	9.15am Thursday 28 <sup>th</sup> June 9.15am Thursday 27 <sup>th</sup> September	9.15am Thursday 1 <sup>st</sup> November Venue tbc	tbc
Communication and Engagement Task Group	5.00pm Wednesday 18 <sup>th</sup> April Venue tbc	5.00pm Tuesday 29 <sup>th</sup> May Venue tbc	tbc	tbc
Parks Group	tbc	tbc		
Gloucester Road Task Group	8.30am Wednesday 9th April Venue tbc 8.30am Tuesday 12 <sup>th</sup> June Venue tbc	tbc		
Highways Task Group (inc Tree Group?)	tbc	tbc		